
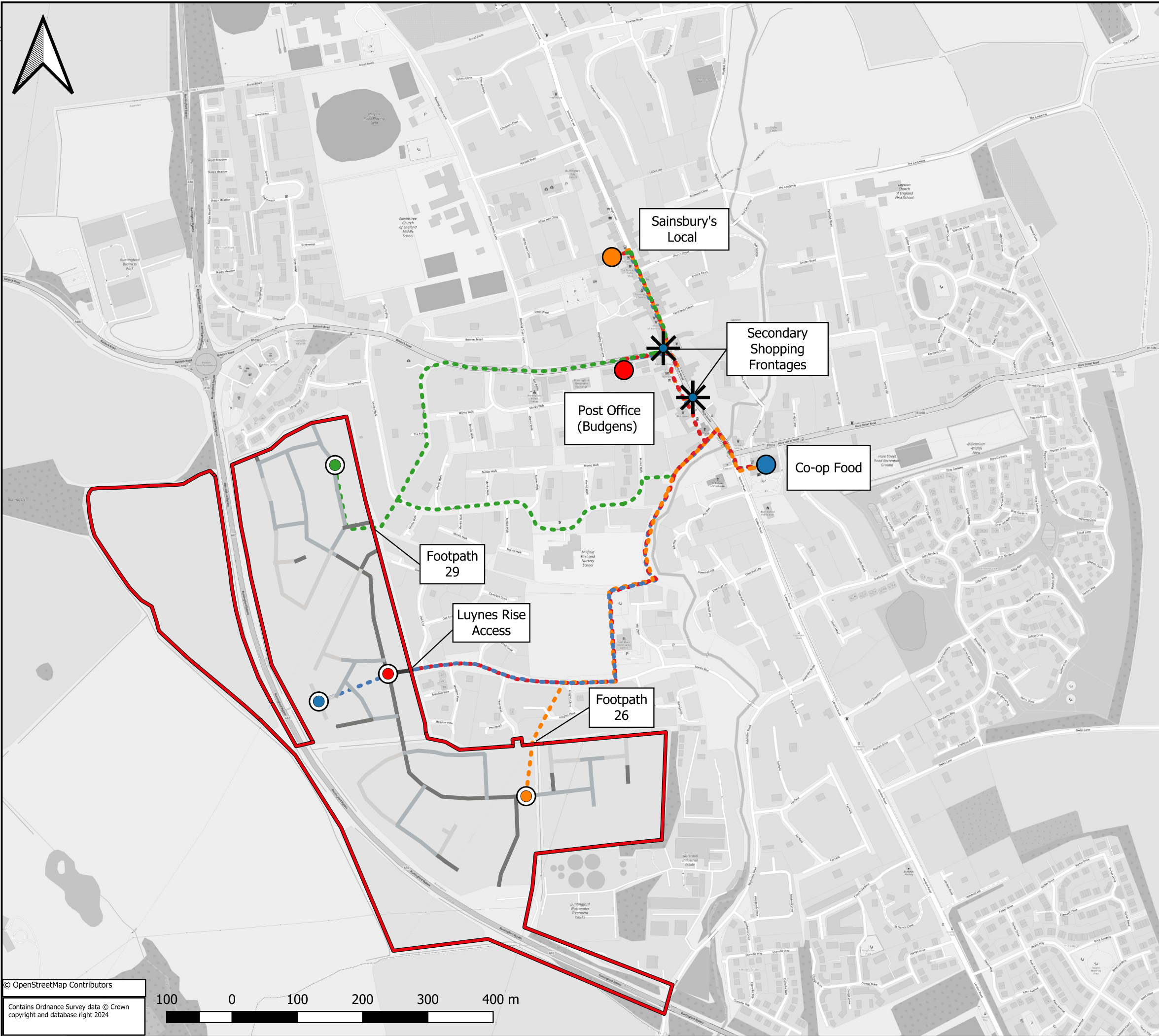
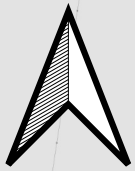


Appendix F

DISTANCES TO KEY LOCATIONS IN BUNTINGFORD MARKET TOWN





Key

- Development

Key Facilities

- Post Office (Budgens)
- Secondary Shopping Frontage
- Sainsbury's Local
- Co-op Food

Access Points

- North Eastern Extent
- Eastern Mid-Extent
- Western Mid-Extent
- South Eastern Extent

Distances

- North Eastern Extent
- Eastern Mid-Extent
- Western Mid-Extent
- South Eastern Extent

Design & Access Indicative Lines


- Lanes
- Streets
- Private Drives
- Boulevard
- Bus Link

Source: Buntingford West Design & Access Statement



TITLE: Distance to Key Locations in Buntingford Market Town

FIGURE No:





62-64 Hills Road
Cambridge
CB2 1LA

wsp.com